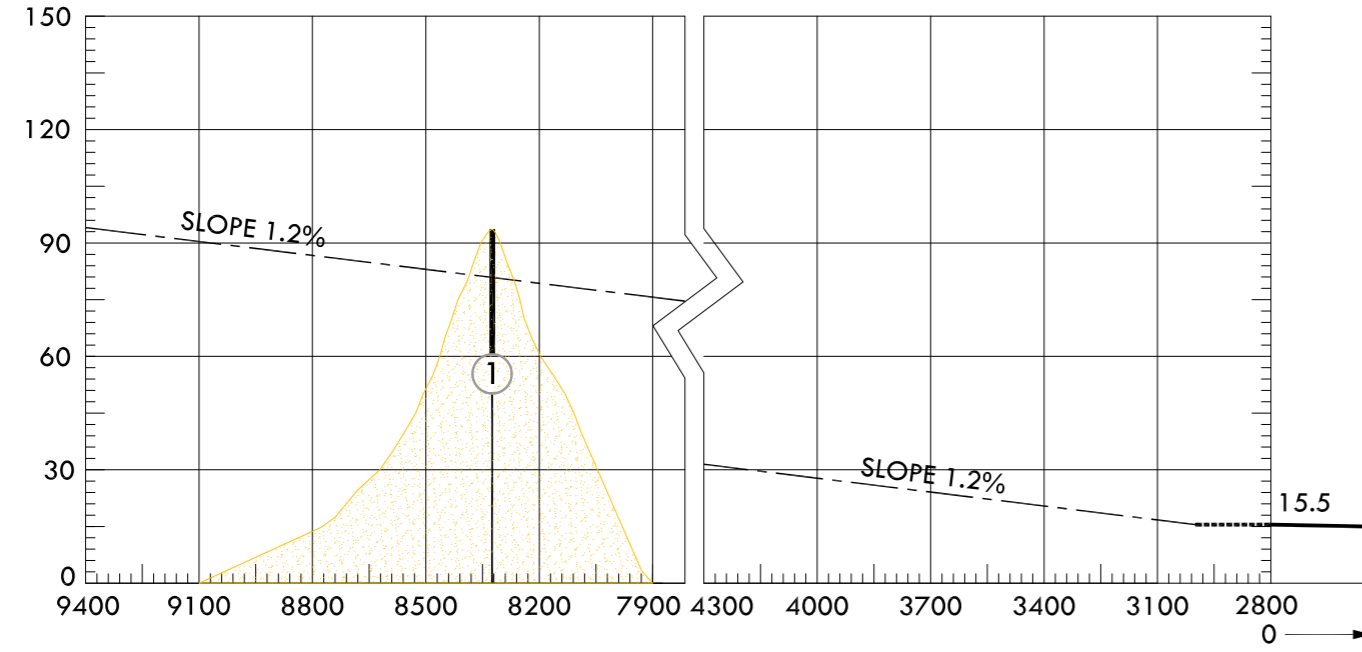
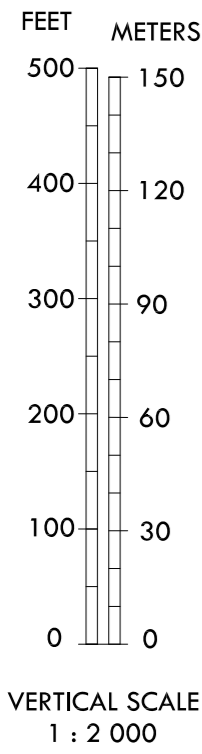


AERODROME OBSTACLE CHART - ICAO
TYPE A (OPERATING LIMITATIONS)

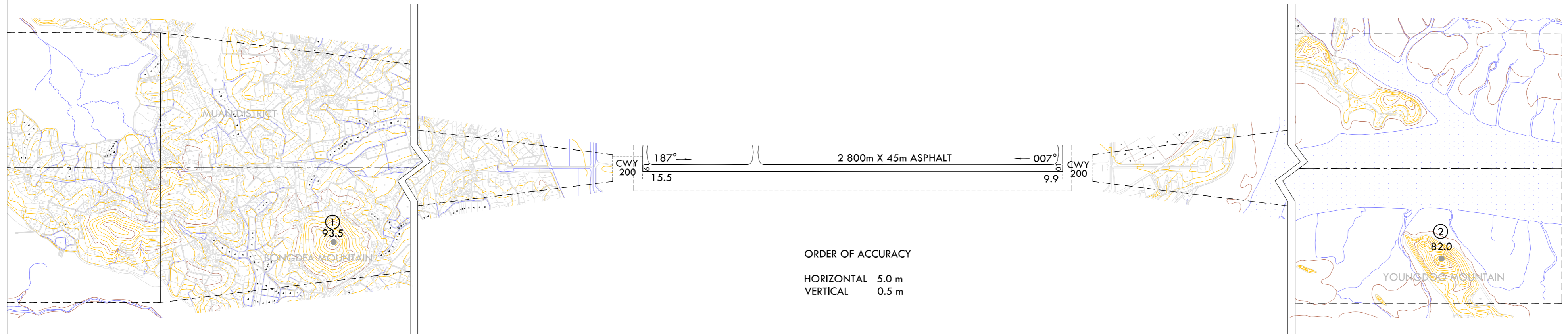
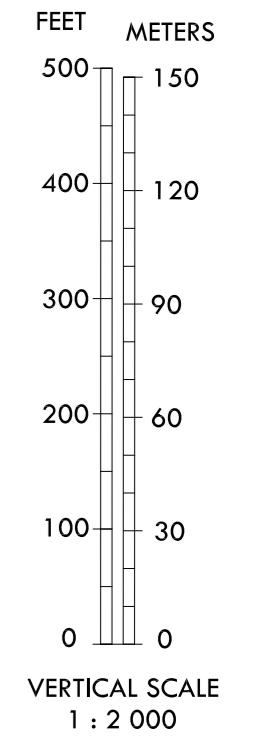
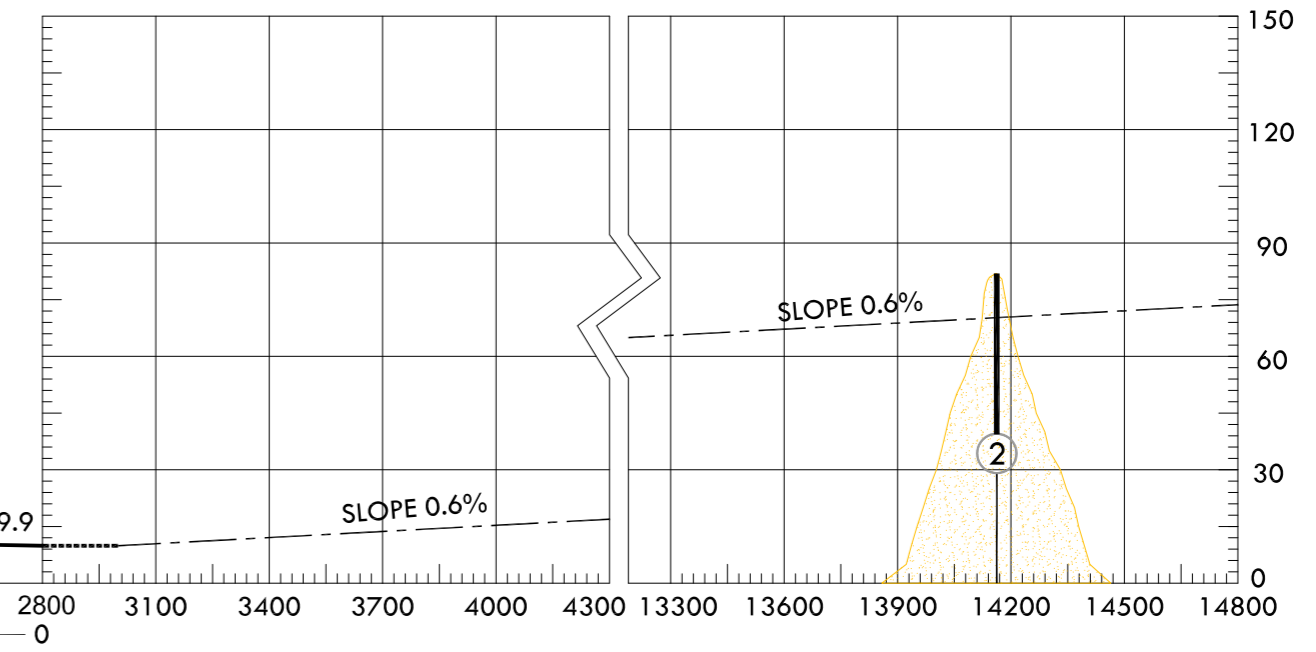
MUAN / Muan Intl

DIMENSIONS AND ELEVATIONS IN METERS

MAGNETIC VARIATION 7° W (2013)

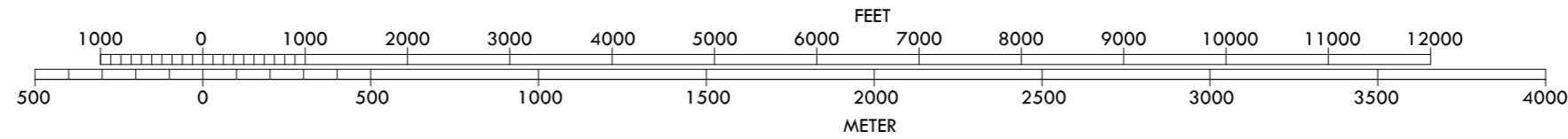


RWY 19/01		
DECLARED DISTANCES		
RWY 19		RWY 01
2 800	TAKE OFF RUN AVAILABLE	2 800
3 000	TAKE OFF DISTANCE AVAILABLE	3 000
2 800	ACCELERATE STOP DISTANCE AVAILABLE	2 800
2 800	LANDING DISTANCE AVAILABLE	2 800



ORDER OF ACCURACY
HORIZONTAL 5.0 m
VERTICAL 0.5 m

HORIZONTAL SCALE 1 : 20 000



ITEM	SYMBOL	
	Plan	Number
Tree or shrub	✕	Identification number
Pole, tower, spire, antenna, etc	○	②
Building or large structure	■	
Railroad	+++	
Transmission line or overhead cable	—	
Peak or Mountain	●	
Terrain penetrating obstacle plane	○	
Clearway (CWY)	---	

OBSTACLES					
NO	COORDINATES (WGS-84)		ELEV (AMSL)	ITEM	NOTE
1	35°03'12.5" N	126°22'47.1" E	93.5	Mountain	
2	34°52'33.6" N	126°22'47.6" E	82.0	Mountain	

AMENDMENT RECORD		
NO	DATE	ENTERED BY